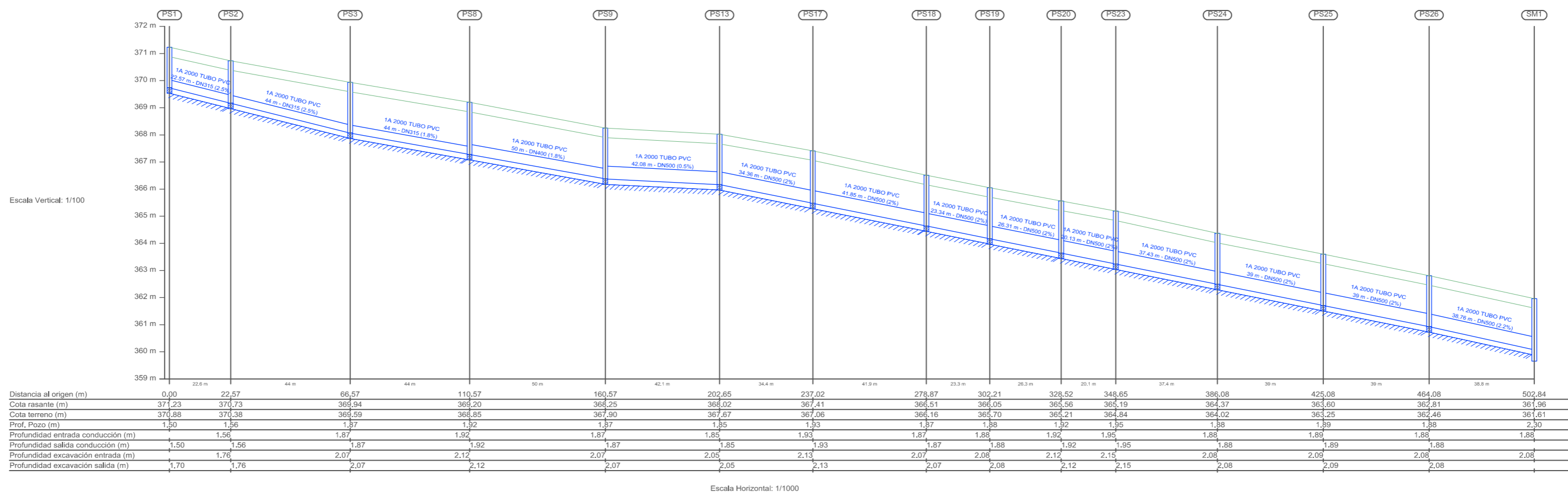
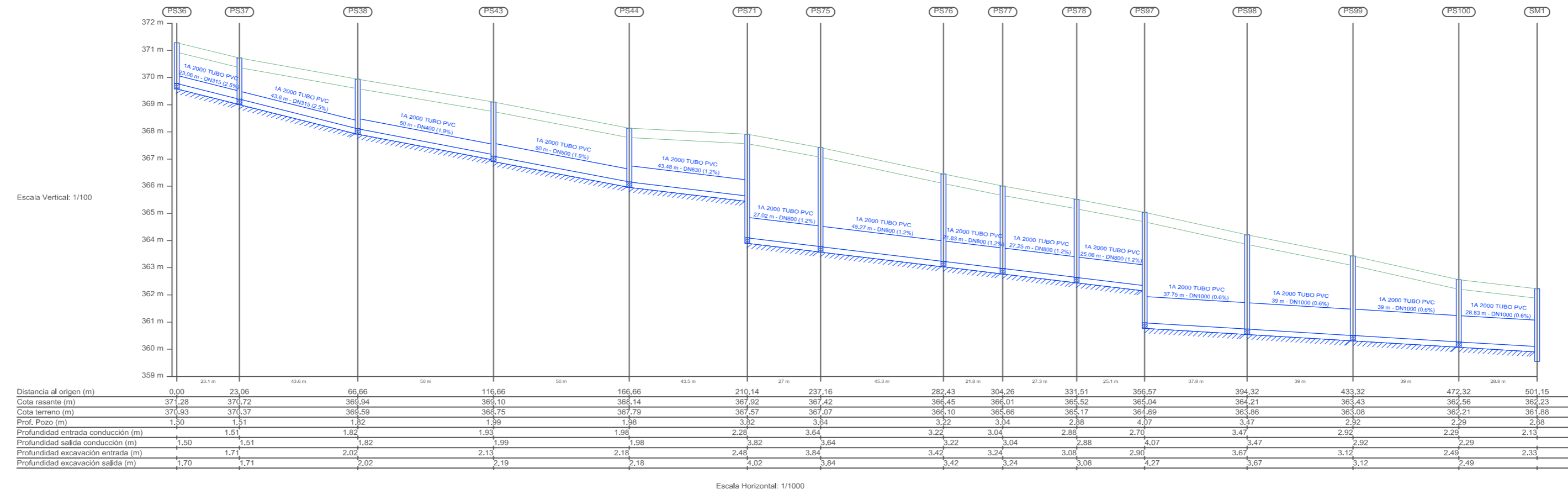


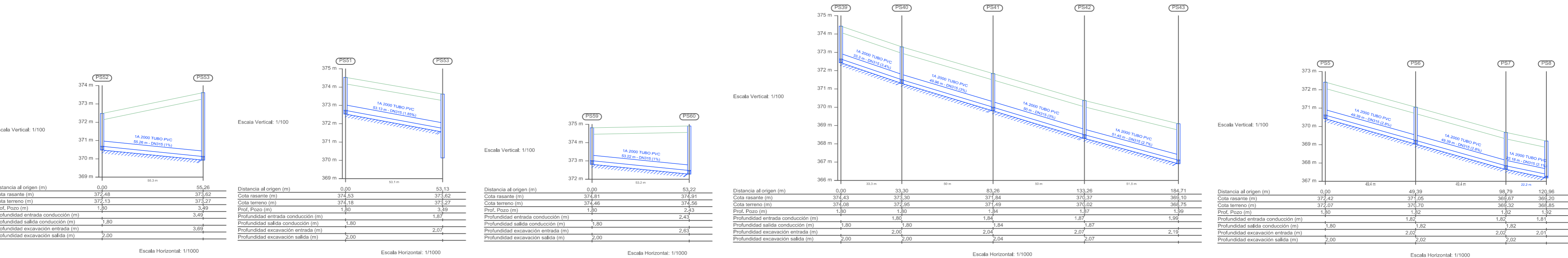
VIAL 1. IZQUIERDA



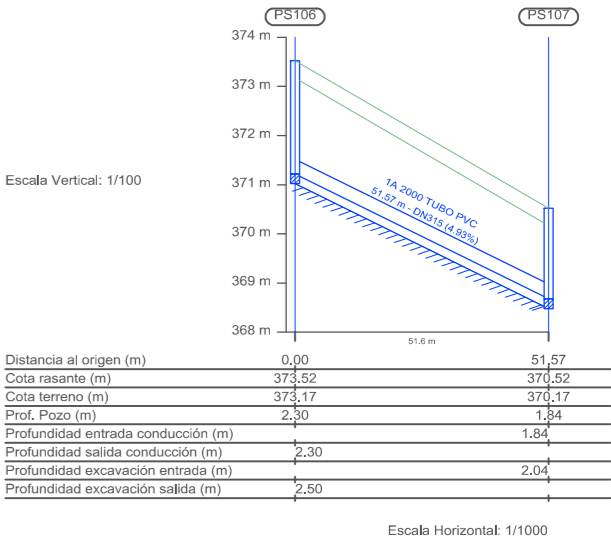
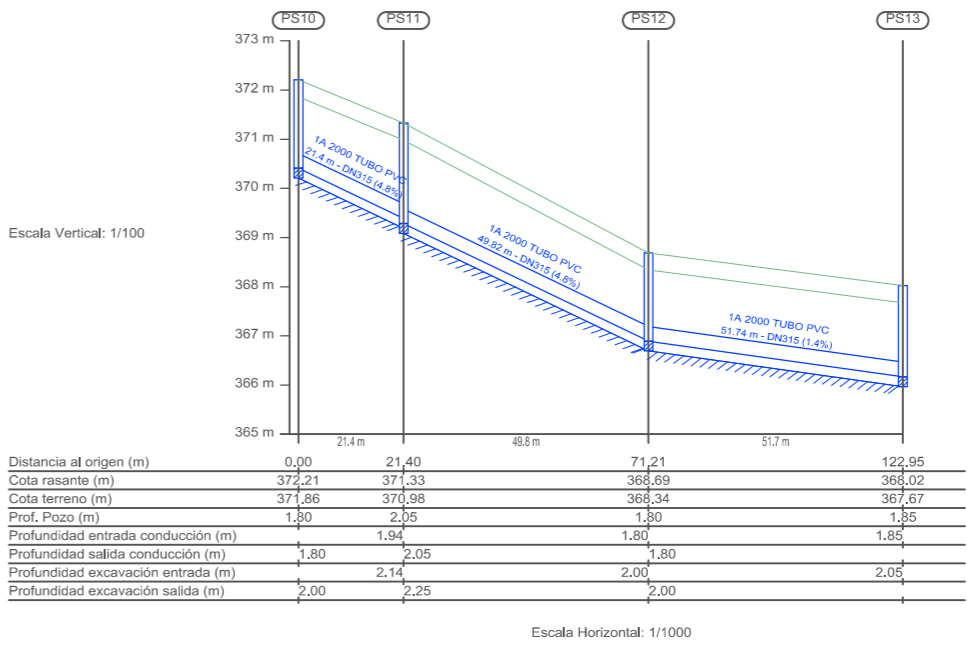
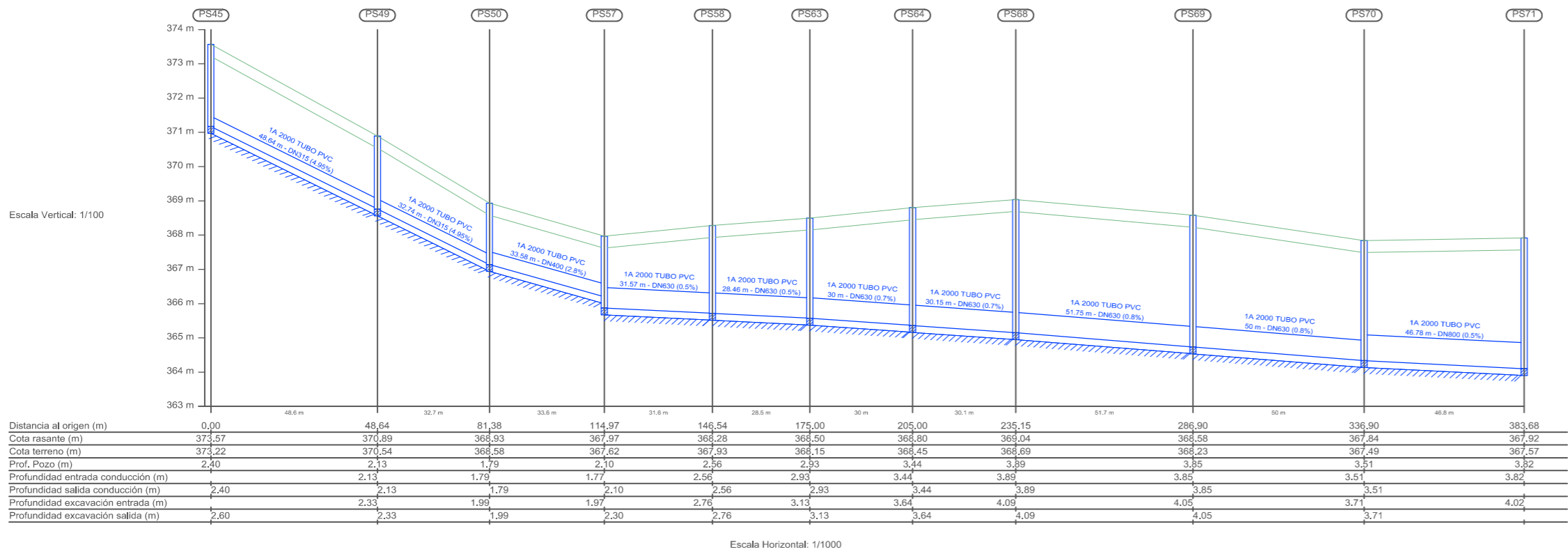
VIAL 1. DERECHA



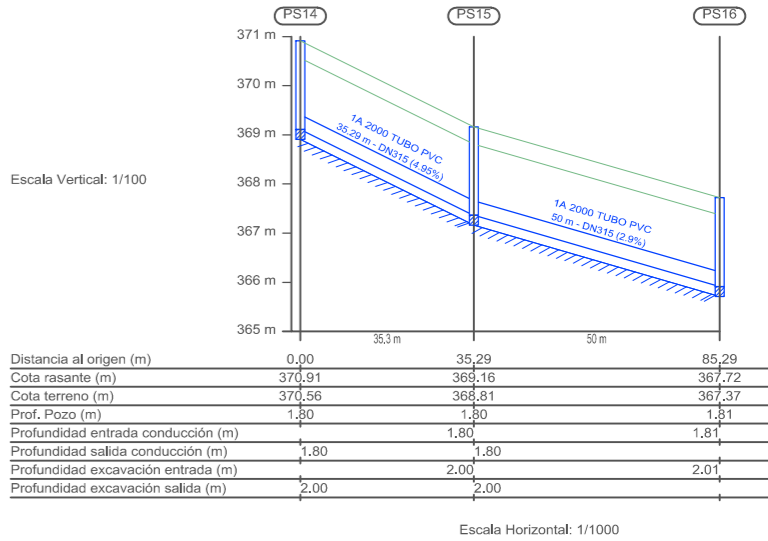
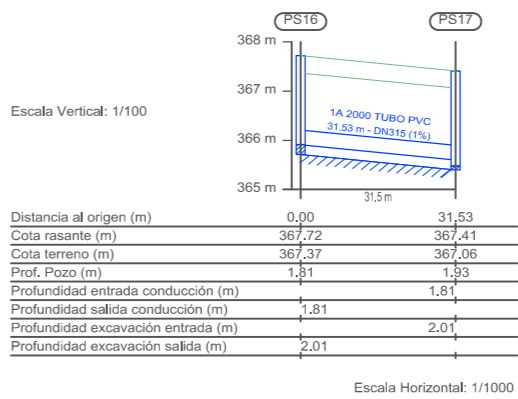
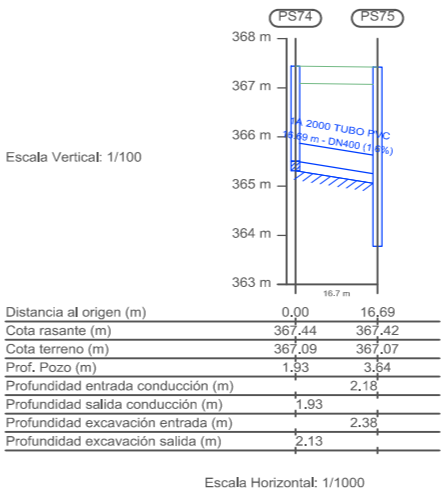
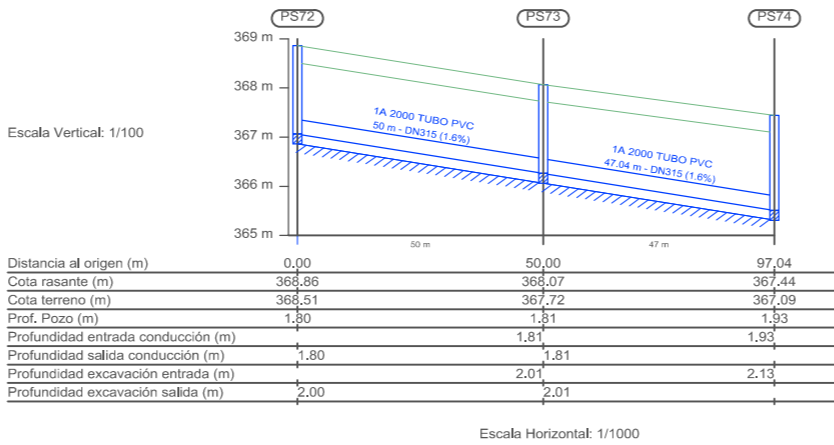
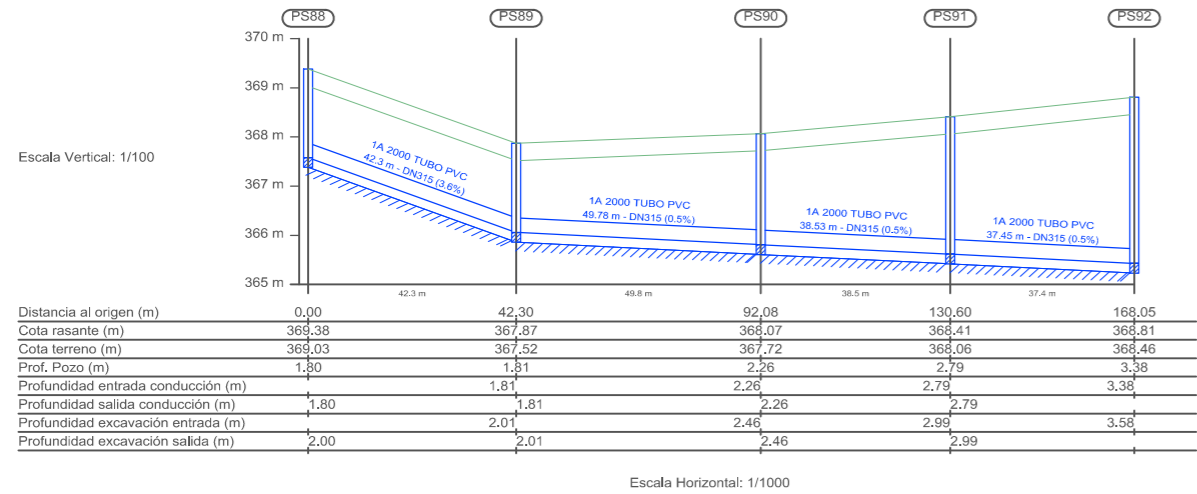
VIAL 2



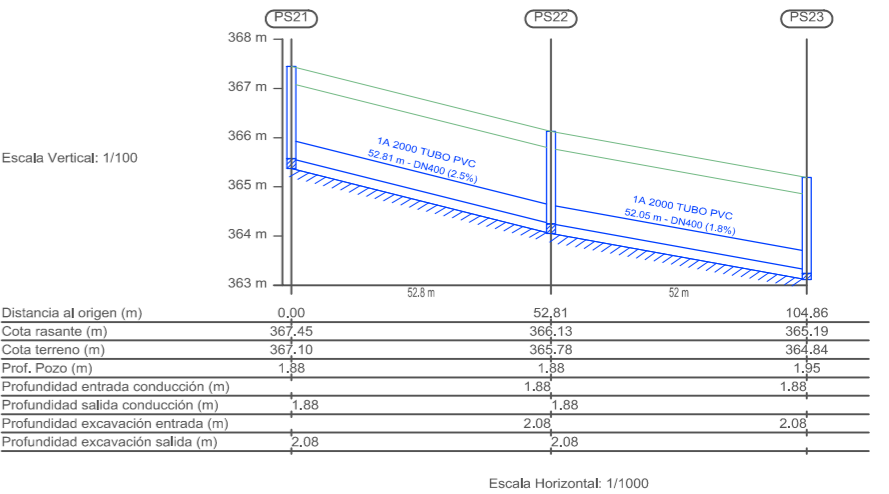
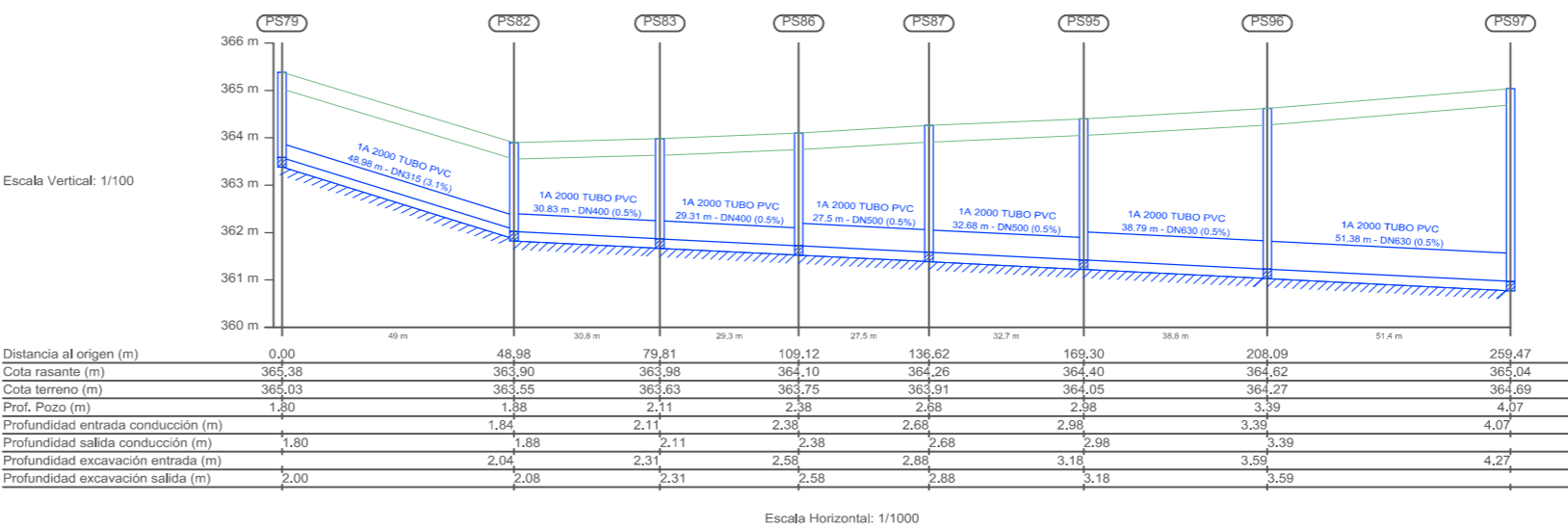
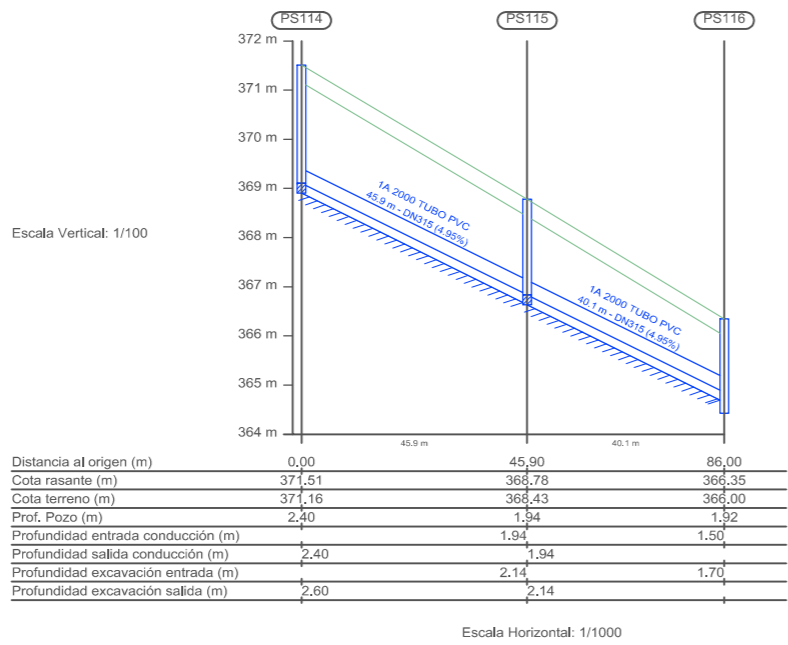

VIAL 3. IZQUIERDA



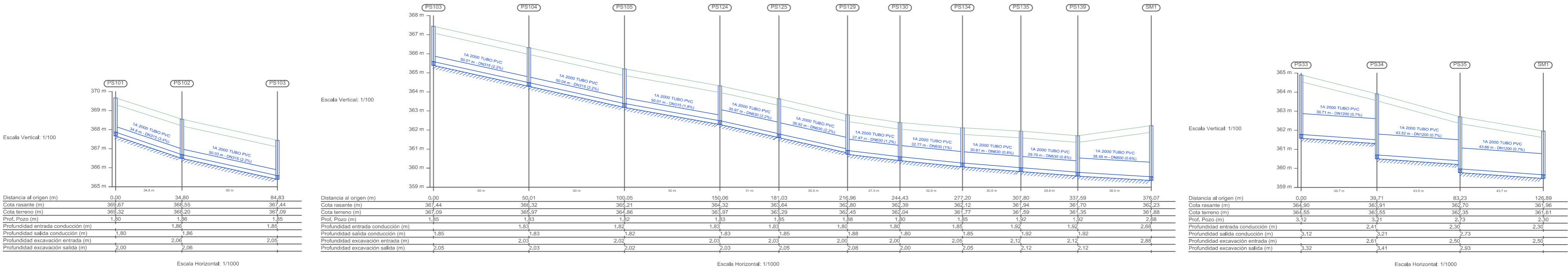
VIAL 3. DERECHA



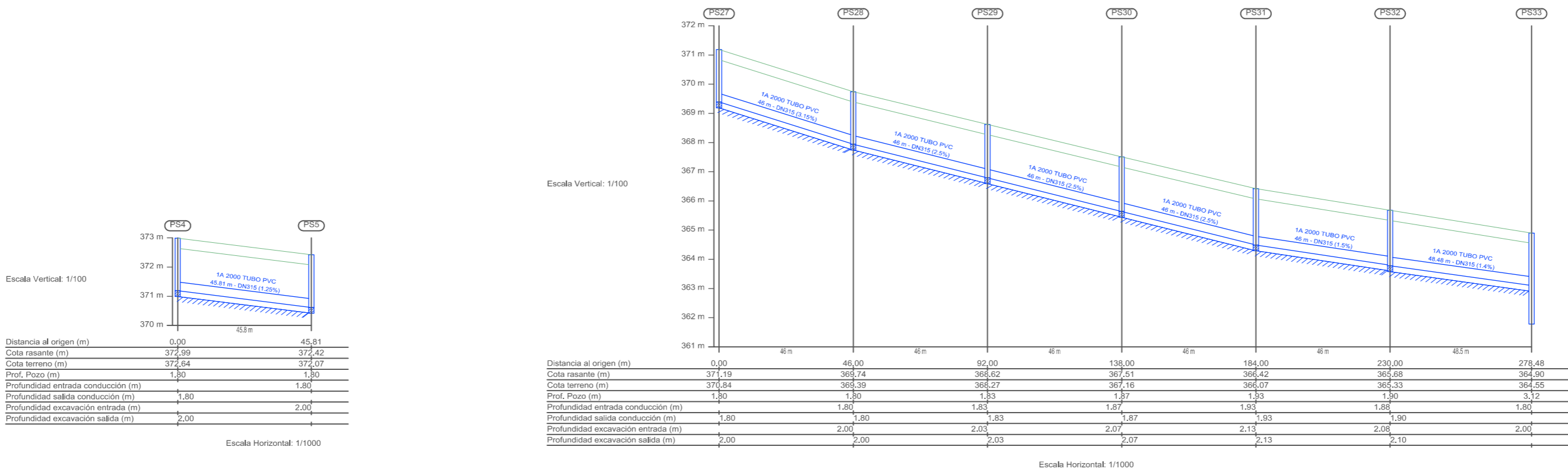
VIAL 4



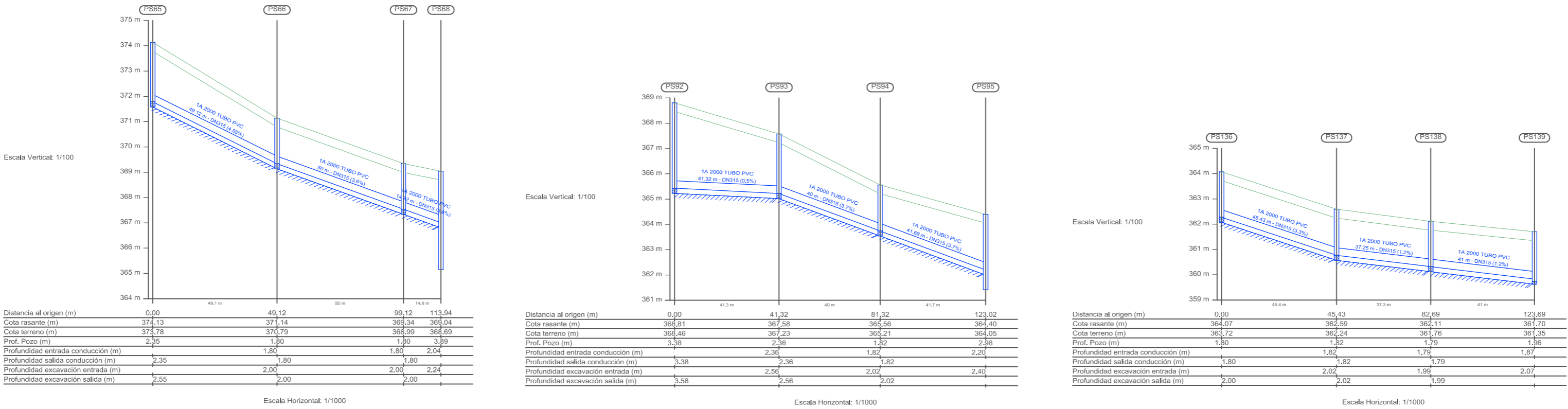
VIAL 5



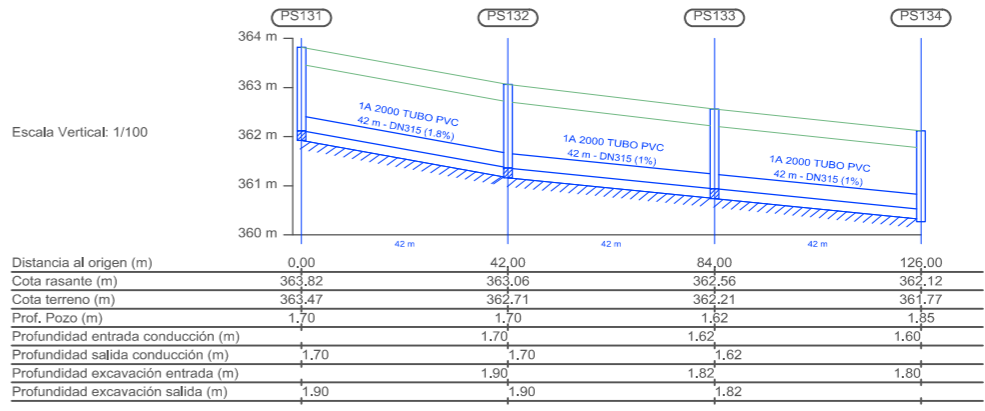
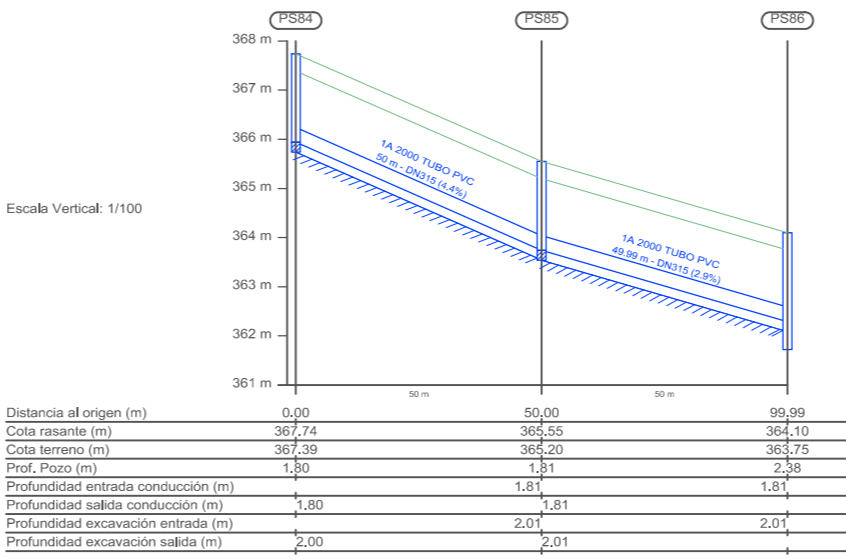
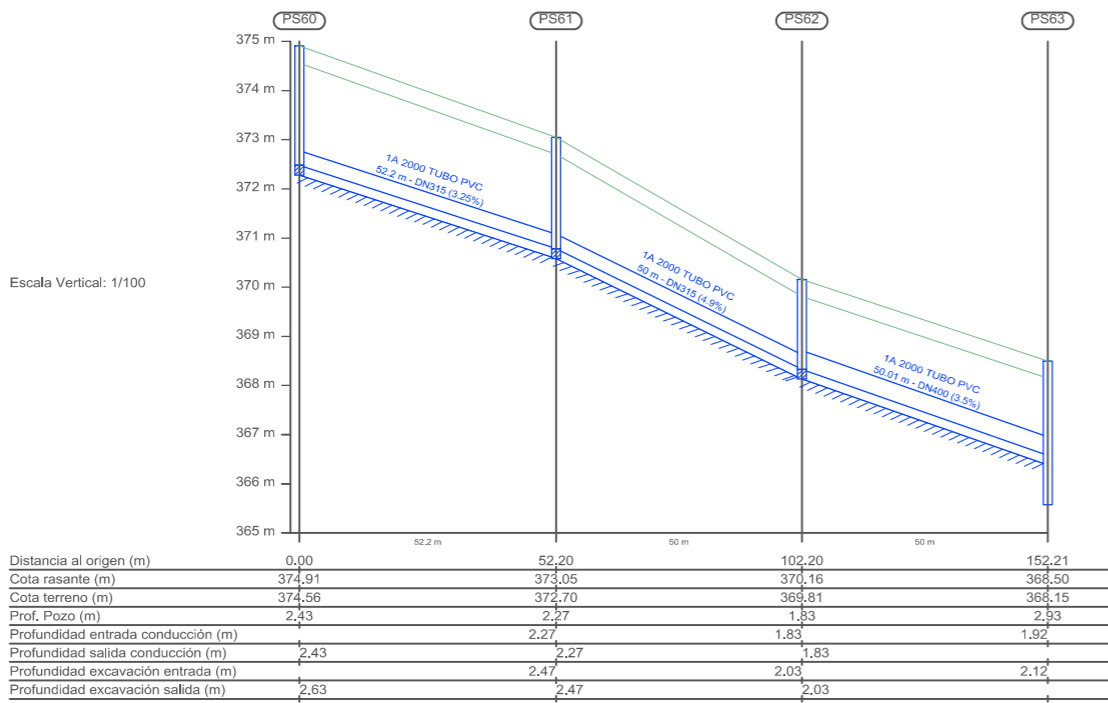
VIAL 6



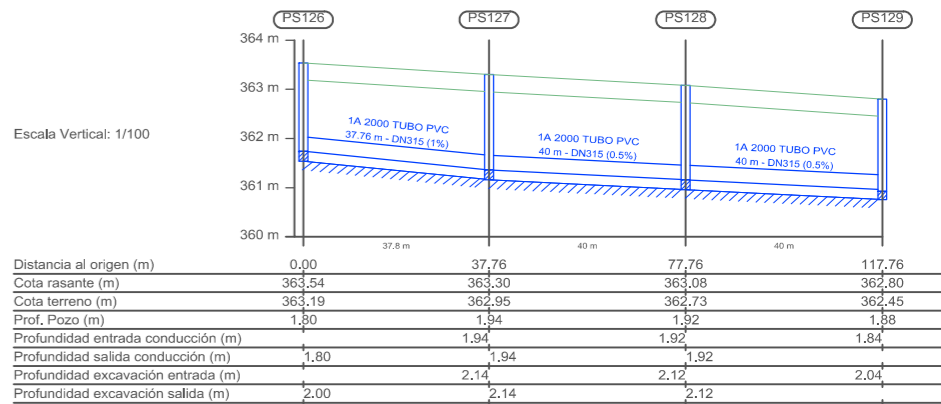
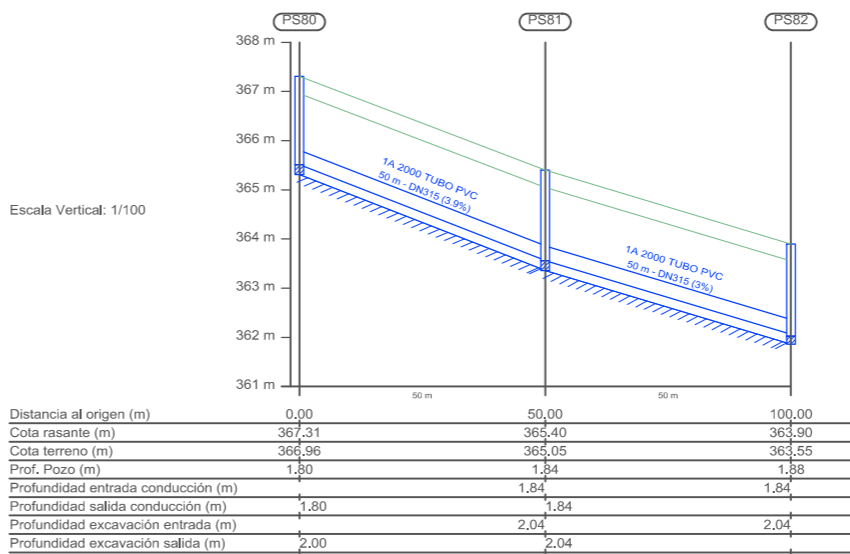
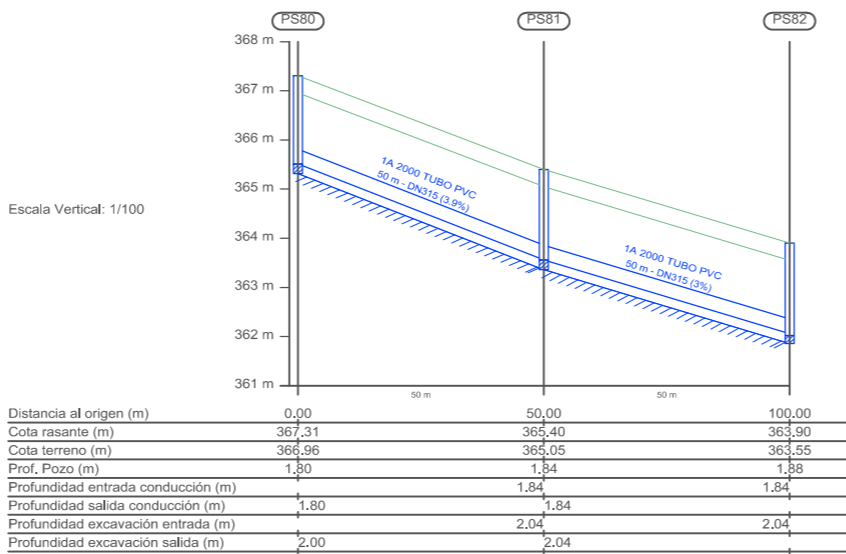
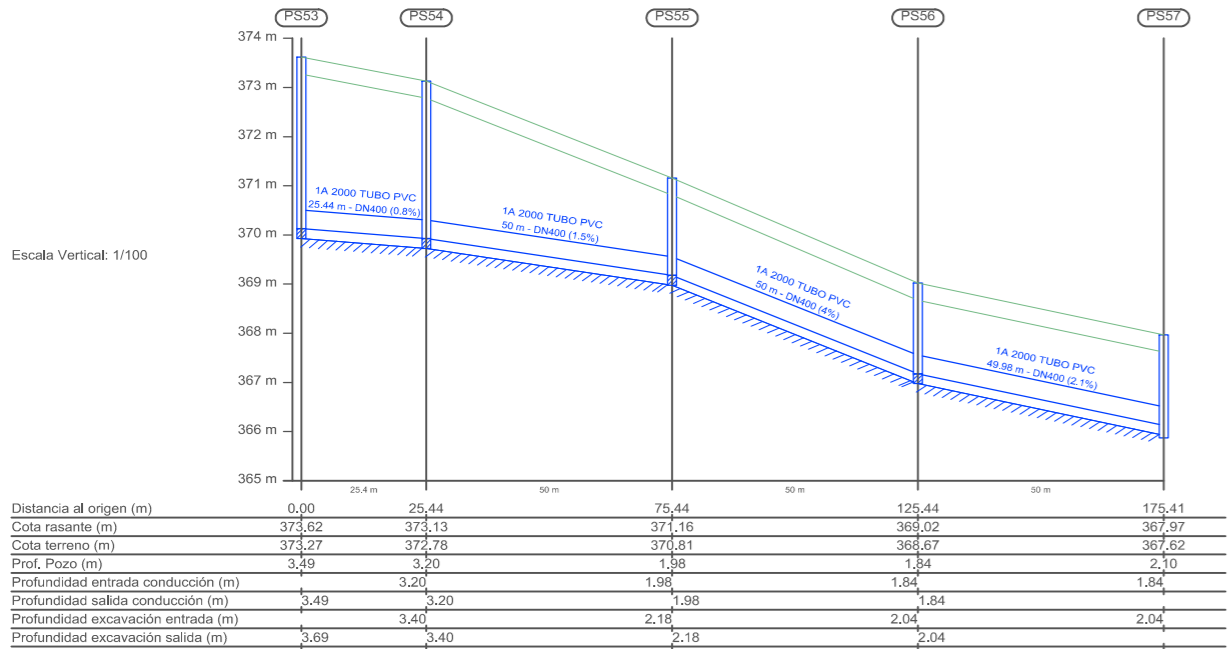
VIAL 7



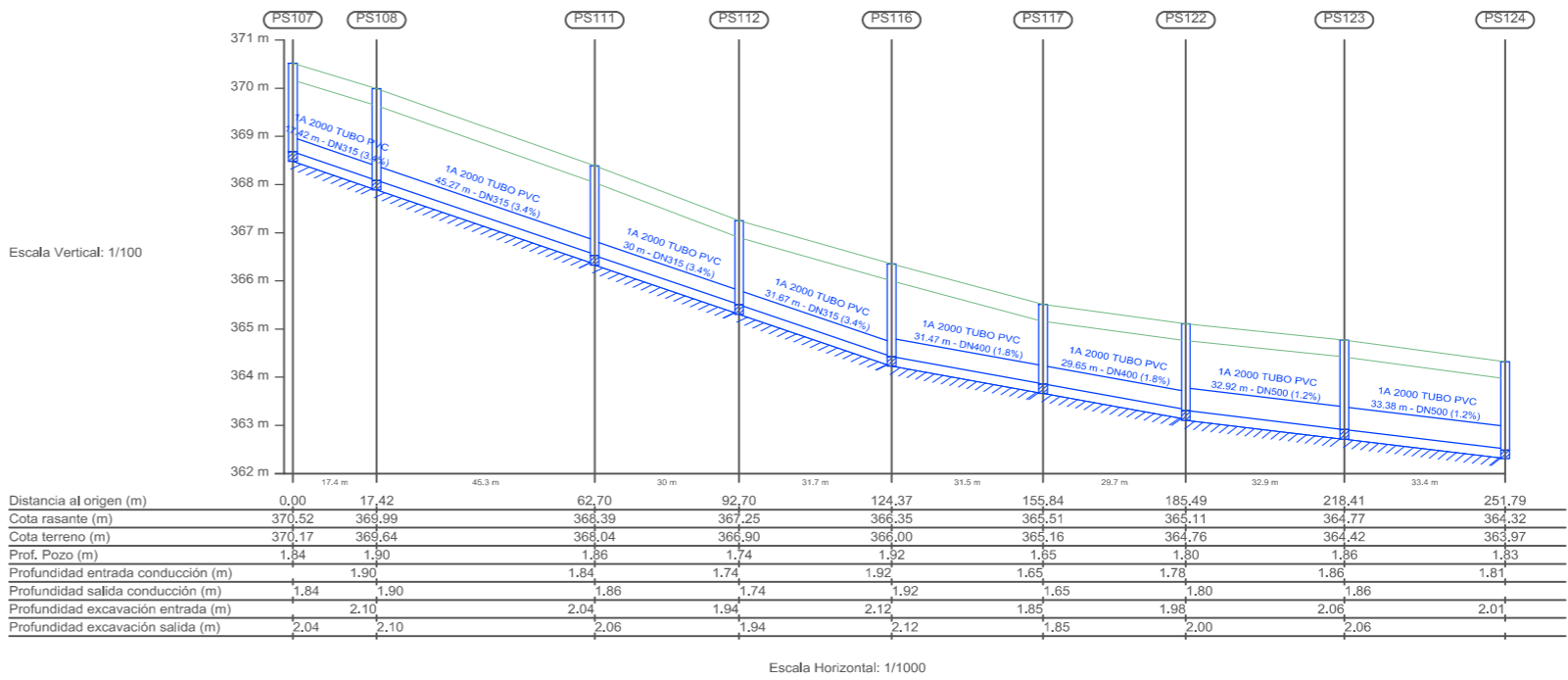
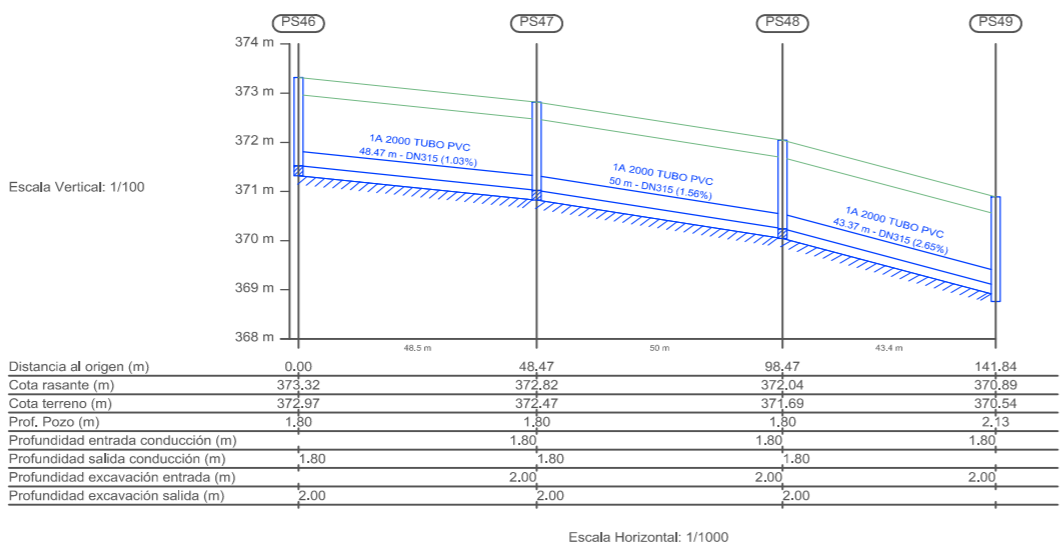
VIAL 8



VIAL 9



VIAL 10



PROMOTOR:

AGRUPACION DE INTERES URBANISTICO DEL
SECTOR S.1.05-b DEL PGM DE CÁCERES

EMPRESA CONSULTORA:

Gedine
General de Ingeniería y Estructuras, S.L.

C/ Diego María Crehuet 3. Bajo. 10002 CÁCERES
Tel. : 927 22 01 48 Fax: 927 22 35 47
E-mail: proyectos@gedine.com

LOS AUTORES DEL PROYECTO:

[Firma]
D. CESAR BLANCO MARTIN
Ingeniero Técnico Industrial

[Firma]
D. JESUS RODRIGUEZ VELASCO
Ingeniero Técnico Industrial

PROYECTO:

PROYECTO DE CONSTRUCCIÓN DE URBANIZACIÓN
SECTOR S.1.05-b MONTESOL III EN CÁCERES

DESIGNACIÓN DEL PLANO:

SANEAMIENTO PLUVIALES.
LONGITUDINALES

EXPEDIENTE:

P2015-012

ESCALAS:

S/E

FECHA:

MARZO 2017

REVISADO:

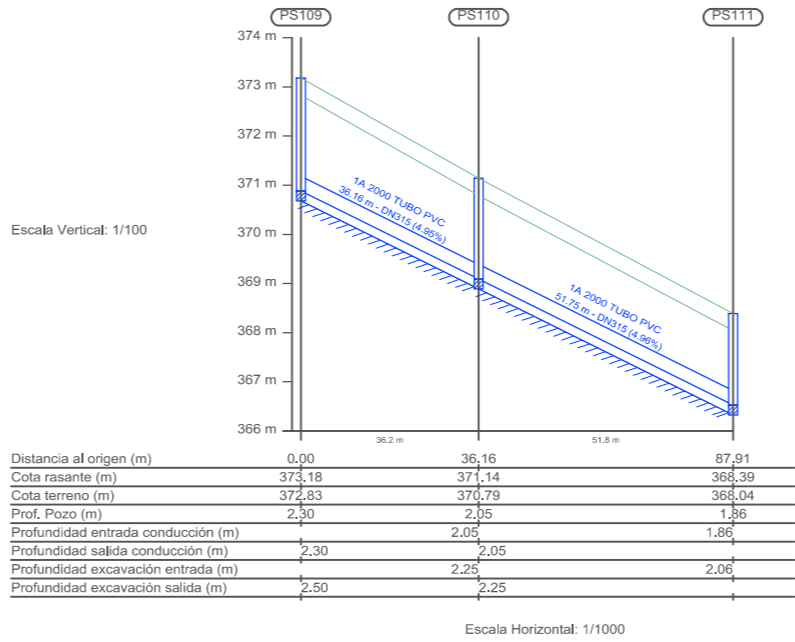
Modificado Nº2

Nº PLANO:

5.2.2

HOJA 4 DE 5

VIAL 12



VIAL 13

